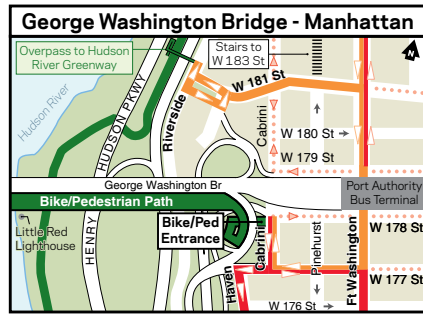
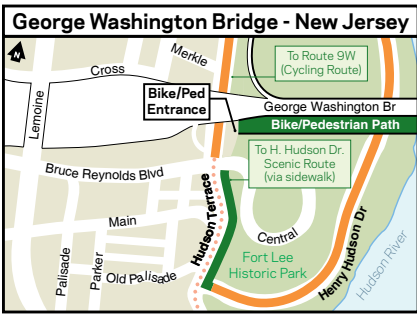
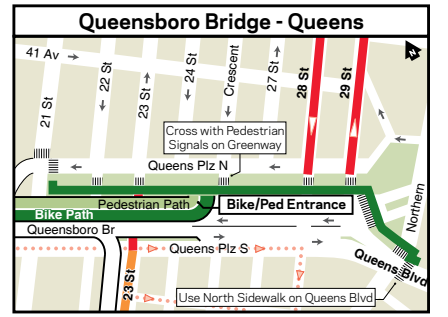
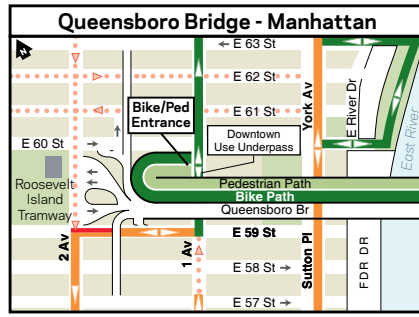


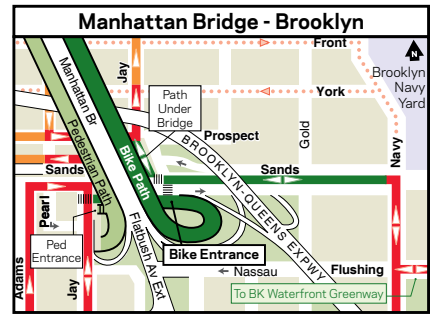
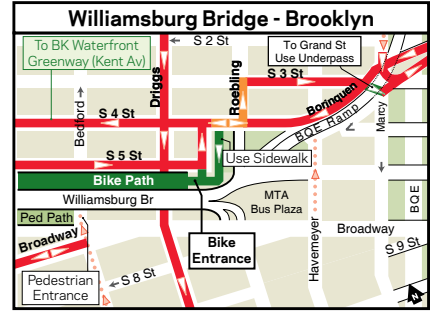
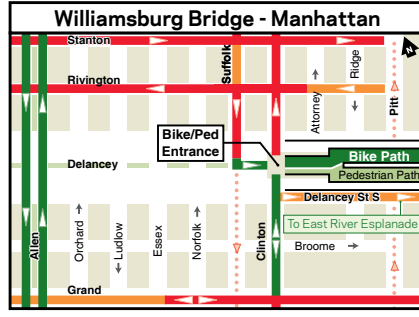
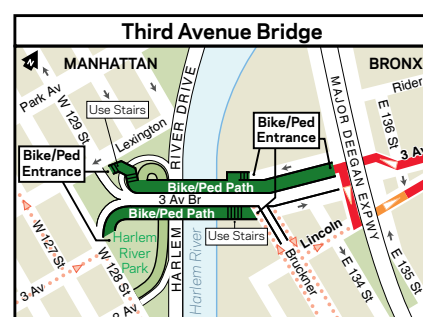
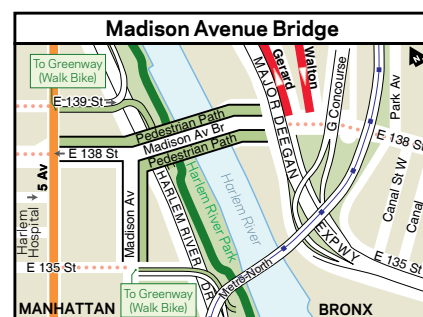
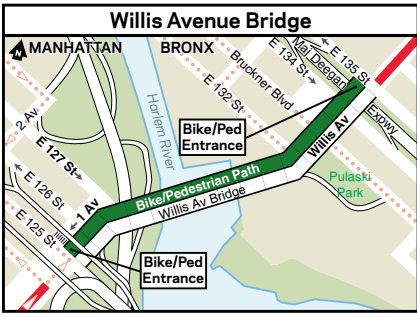
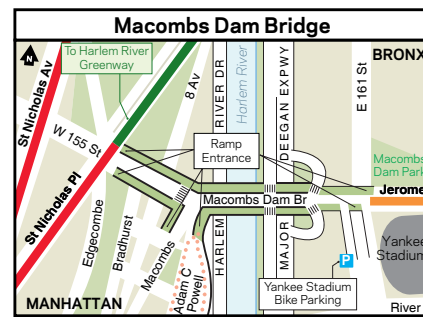
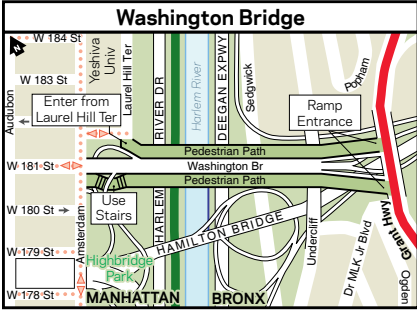
George Washington Bridge



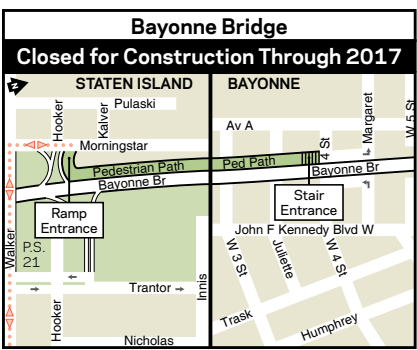
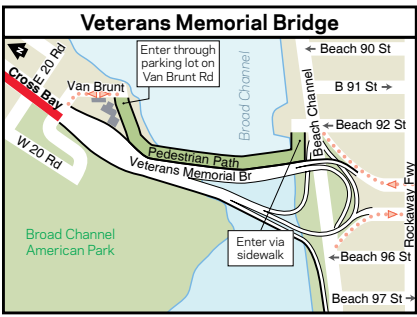
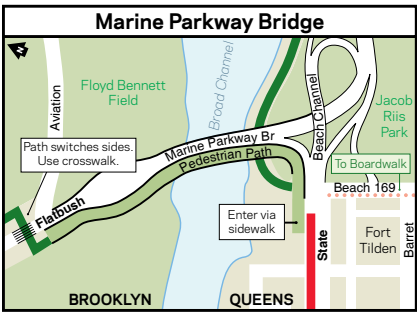
East River Bridges



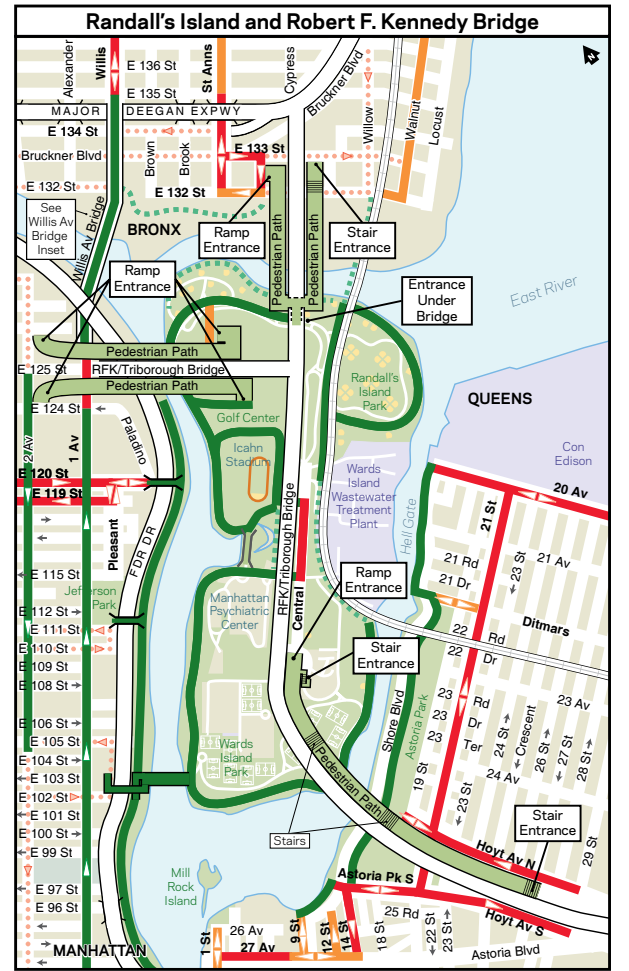
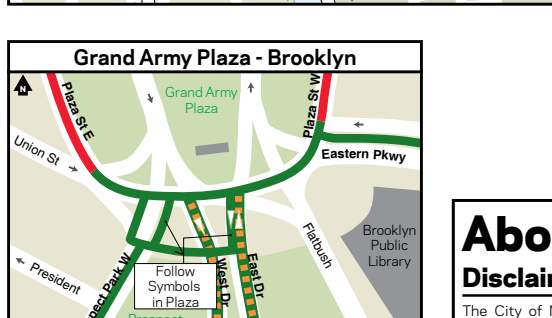
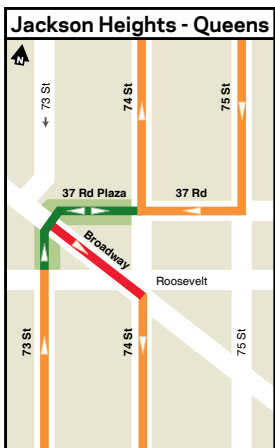
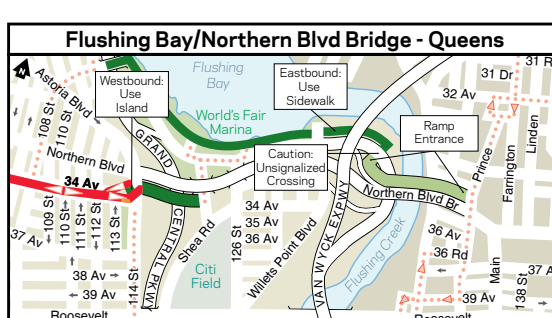
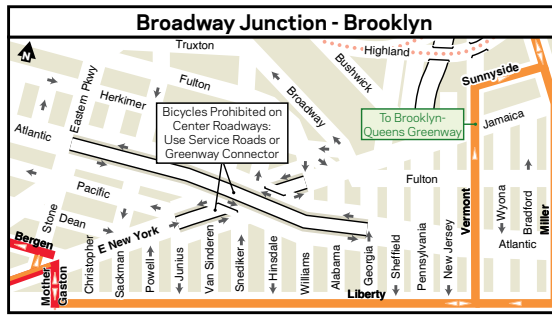
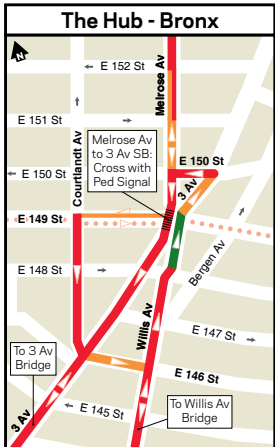
Harlem River Bridges



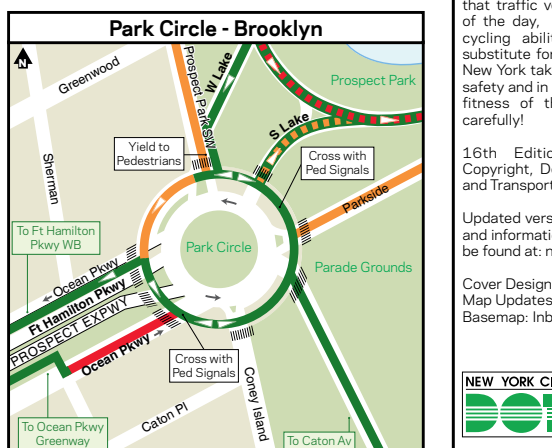
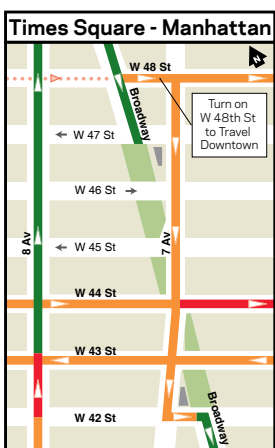
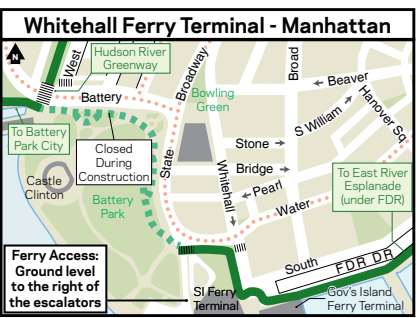
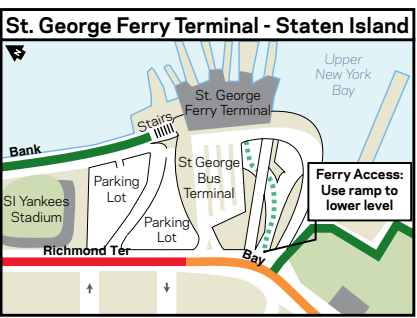
Other Bridges



Neighborhood Intersections



Ferry Terminals



About This Map

Disclaimer

The City of New York has published this map to aid cyclists. Cyclists are urged to use facilities that are suitable for their individual cycling skills and to be aware that traffic volumes, during certain times of the day, may be unsuitable for their cycling abilities. This map does not substitute for a roadway map. The City of New York takes no responsibility for users' safety and in no way warrants the safety or fitness of the suggested routes. Ride carefully!

16th Edition. First printing 1997. Copyright, Departments of City Planning and Transportation, the City of New York.

Updated versions of the NYC Cycling Map and information about current projects can be found at: nyc.gov/dot

Cover Design: Carly Clark, Inbar Kishoni
Map Updates: Aaron Frait, Inbar Kishoni
Basemap: Inbar Kishoni, Andrew Watanabe

Data Sources

- City of New York
 - Dept. of Transportation
 - Dept. of City Planning
 - Dept. of Parks & Recreation
 - Dept. of Information Technology & Telecommunications
 - Dept. of Environmental Protection
 - Landmarks Preservation Commission
 - Office of Emergency Management
 - Office of Cyber Security
- Port Authority of New York & New Jersey
- State of New Jersey
 - Dept. of Transportation
 - Office of Information Technology
 - Dept. of Environmental Protection
 - New Jersey Transit
- Westchester County GIS
- U.S. Dept. of the Interior
 - U.S. Geological Survey
 - National Park Service
- City of Hoboken
 - Dept. of Transportation & Parking
- East Coast Greenway Alliance
- Hudson River Waterfront Conservancy

Download the spatial data used to create this map at nyc.gov/dot/data

